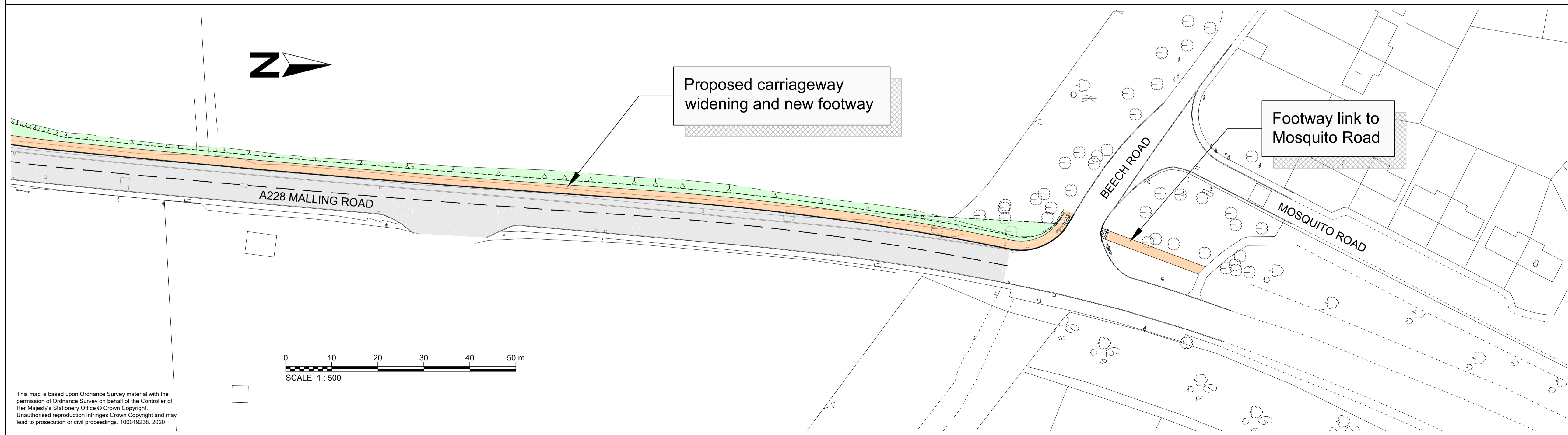
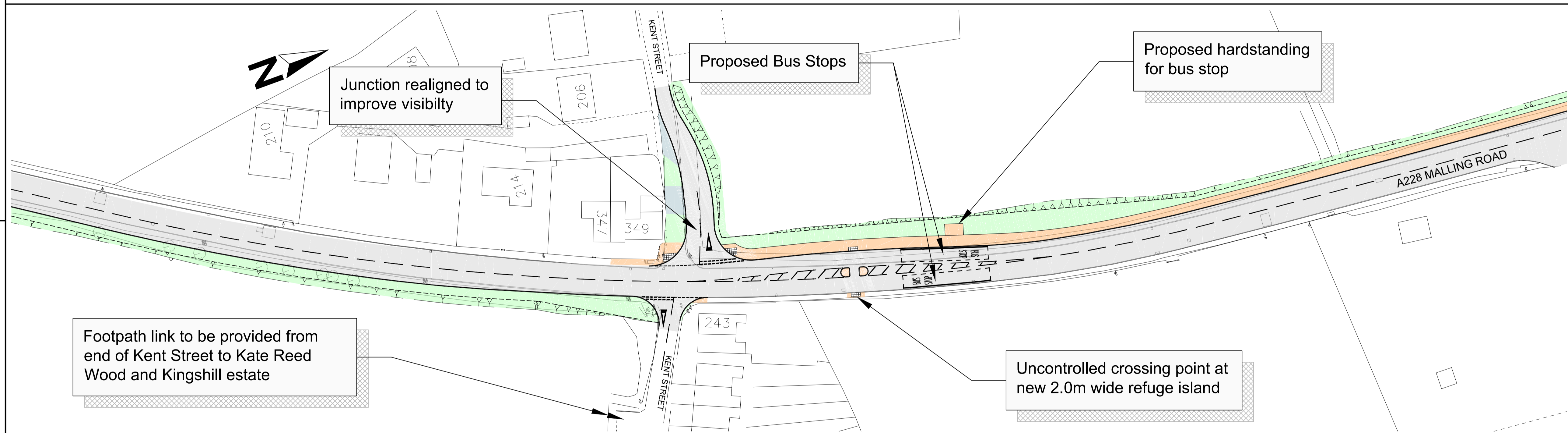
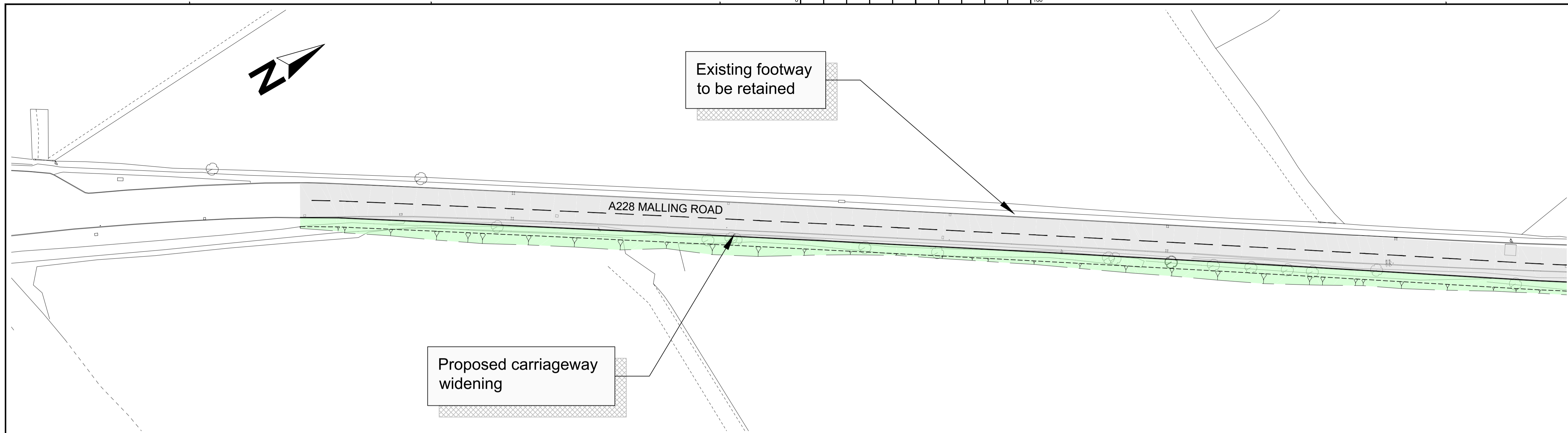


KEY:

- Carriageway Improvement
- Footway
- Property access
- Verge / Embankment / Landscaping



Rev	Revision details	Chkd	Appd	Date
Drawn: JR				Preliminary
Design: -				For comment
Chkd: SG				For tender
Appd: RJHF				For construction
Date: 02.10.2020				As constructed



Project Name  
**A228 MALLING ROAD, MEREWORTH**

Drawing Title  
**PROPOSED LAYOUT - OPTION 4 FULL WIDENING SCHEME**

Original Drawing Size : A1      Dimensions : Metres  
 Scale : 1:500      Copyright © Amey

Drawing No  
**4300758/000/12**      Rev  
**0**

This map is based upon Ordnance Survey material with the permission of Ordnance Survey on behalf of the Controller of Her Majesty's Stationery Office © Crown Copyright. Unauthorised reproduction infringes Crown Copyright and may lead to prosecution or civil proceedings. 100019238, 2020

